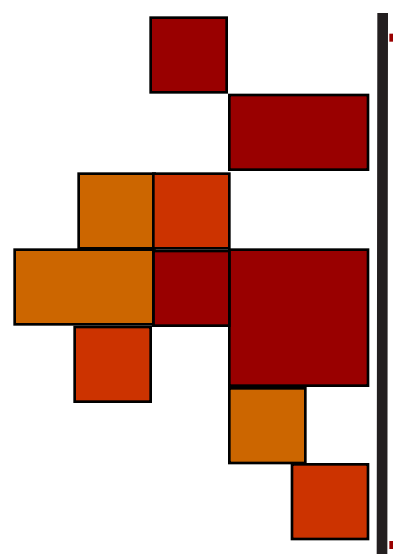


APPENDIX G

GIS Maps

Kalamazoo Avenue Corridor Parcel Land Use



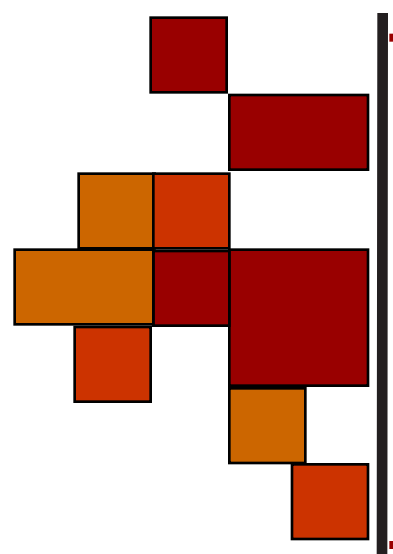


APPENDIX G

GIS Maps

Kalamazoo Avenue Corridor Existing Structure Condition



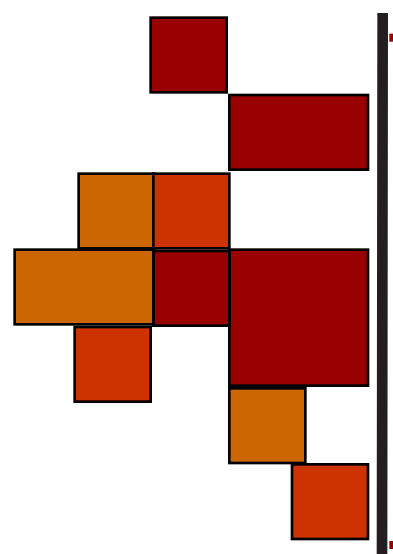


APPENDIX G

GIS Maps

Kalamazoo Avenue Corridor Building Height



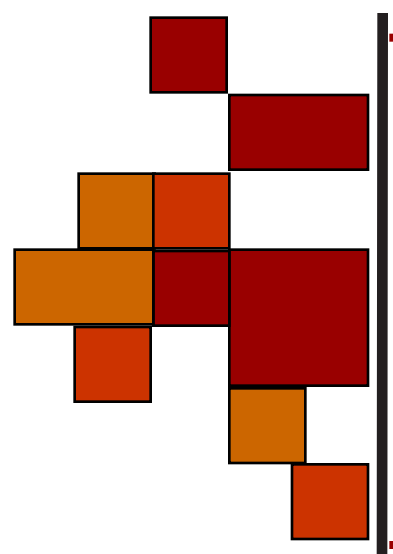


APPENDIX G

GIS Maps

Kalamazoo Avenue Corridor Parcel Vacancy



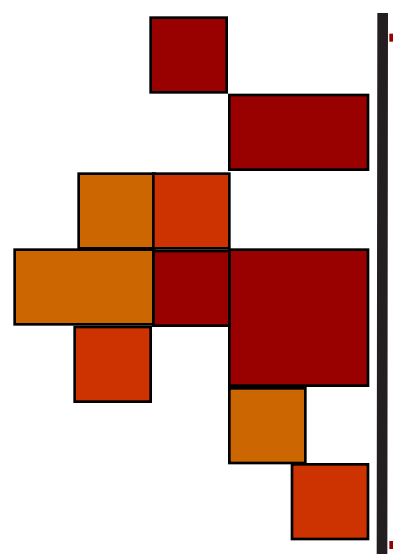


APPENDIX G

GIS Maps

Kalamazoo Avenue Corridor Parcel Parking



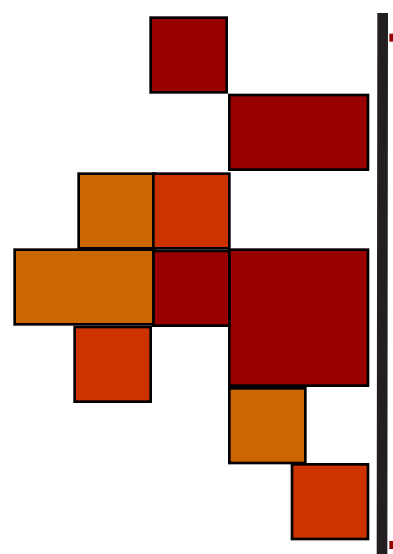


APPENDIX G

GIS Maps

Proposed Community Center Sites



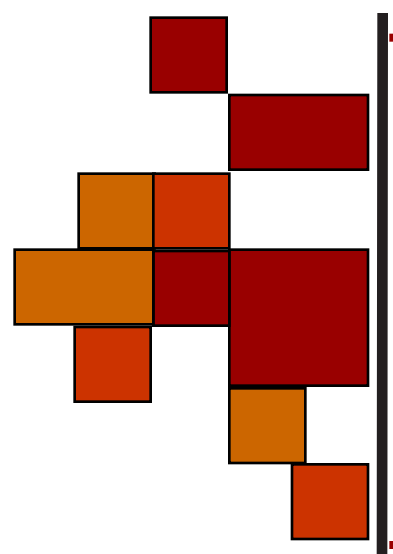


APPENDIX G

GIS Maps

Potential Park Sites



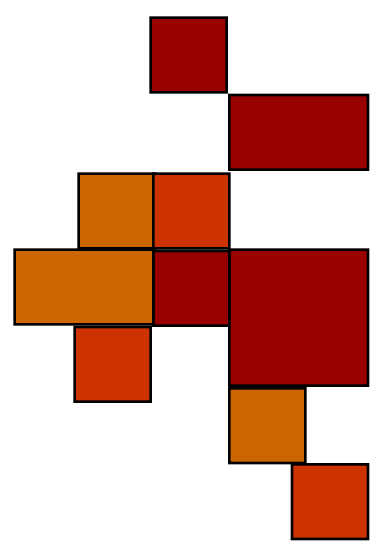


APPENDIX G

GIS Maps

Proposed Zoning Changes



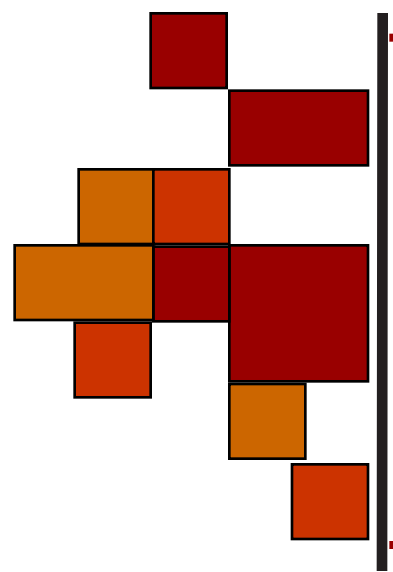


APPENDIX G

GIS Maps

Vision

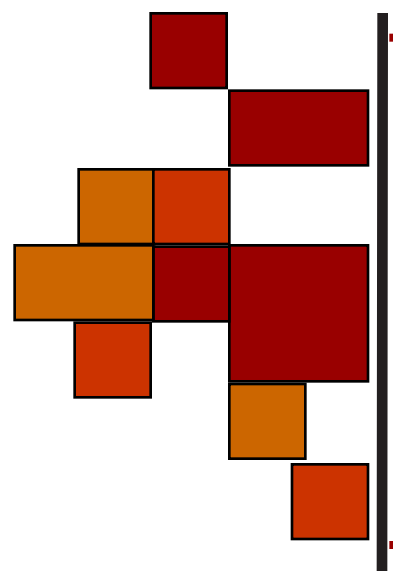




APPENDIX H

References

1. Oakdale Neighbors. Shaping Our Square. Retrieved March 20, 2008, from <http://oakdaleneighbors.org/>.
2. Samuelson, Linda and Andrew Schrier. (2003). Heart and Soul The Story of Grand Rapids Neighbors. Grand Rapids: Grand Rapids Area Council for Humanities.
3. Kopenkoskey, Paul R. (30 January 2008). Boston Square neighborhood wants makeover. The Grand Rapids Press. Retrieved March, 20, 2008, from <http://www.mlive.com/news/grpress/index.ssf?/base/news-40/1201704331196980.xml&coll=6>.
4. Cervero, Robert; Hyman, Unwin. America's Suburban Centers Boston ©1989.
5. Tahqi Mohammed (PACE). PACE Development Guidelines. ©1999 Regional Transit Authority (Chicago) 4/1/2008.
6. Capital Area Transportation Authority (CATA), Personal Interview with Fred Sible, Facilities and Maintenance Manager, 2/15/2008.
7. CIPD. (2008). SWOT Analysis. Retrieved January 2008 from <http://www.cipd.co.uk/subjects/corpstrtg/general/swot-analysis.htm>.
8. Information provided by Turner Fairbank Highway Research Center (TFHRC)—<http://www.tfhrc.gov/safety/pedbike/pubs/05085/chapt17.htm>.
9. City of Muscatine, Iowa. (2008). Retrieved March 2008 from <http://www.neighborhoodlink.com/org/tool/>.
10. Hannah Community Center. (2008) Retrieved March 2008 from <http://www.cityofeastlansing.com/COEL.asp?action=http://www.cityofeastlansing.com/CITYGOV/ParksAndRecreationFacilities/Hannah.asp>.
11. Grand Rapids Master Plan
12. New Flyer Bus Company, Diesel Vehicle Specifications, http://www.newflyer.com/index/diesel_d30_35_40_601
13. Tahqi Mohammed (PACE). PACE Development Guidelines. ©1999 Regional Transit Authority (Chicago) 4/1/2008
14. Cervero, Robert; Hyman, Unwin. America's Suburban Centers Boston ©1989



APPENDIX H

References

15. Girling, Cynthia L, *Skinny Streets and green neighborhoods; design for environment and community*. Washington DC: Island Press ©2005.

16. Utica Community Schools

17. Transit Cooperative Research Program (TCRP), *Synthesis 20; Transit-Focused Development* Washington DC: National Academy Press ©1997

18. The Interurban Transit Partnership, "Routes & Maps" ©2007-2008
<http://www.ridetherapid.org/ride/routes/> (4/1/2008)

Additional Sources:

United States Census Bureau

Porter, Douglas R. *Transit Cooperative Research Program (TCRP), Synthesis 20; Transit-Focused Development Transit Cooperative Research Board* Washington DC: National Academy Press ©1997

Hennepin County, *Fiscal Impact Study Multipliers* © 2008

<http://www.hennepin.us/images/HCInternet/EPandT/Community%20Development/Community%20Works/Fiscal%20Impact%20Model/2006%20FIM%20Report.pdf> (4/1/2008)

Grant Sites:

http://michigan.gov/mdot/0,1607,7-151-9615_11261_41987---,00.html; <http://www.saferoutesmichigan.org/>

http://www.michigan.gov/mdot/0,1607,7-151-9621_17216_18231---,00.html

http://www.michigan.gov/mdot/0,1607,7-151-9623_10724_28480-83752--,00.html

http://www.michigan.gov/deq/0,1607,7-135-3307_31116---,00.html

<http://coolcities.com/>

http://www.michigan.gov/corrections/0,1607,7-119-9741_9746-21091--,00.html

<http://www.michigan.gov/corrections>

<http://lcgr.net/>